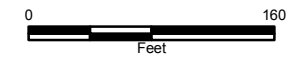
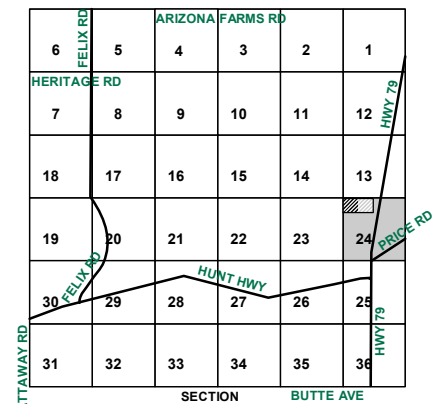
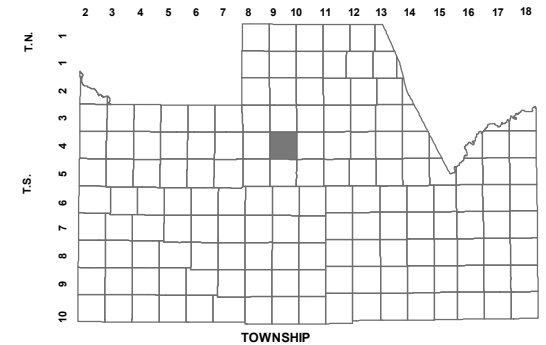


# 200-53\_2

## POR OF NW SEC. 24 T.04S. R.09E.

### FLORENCE GARDENS UNIT B BOOK 16 - PAGE 14 (BOOK 16 - PAGE 49 EASEMENT ONLY)

LOCATION MAPS  
R.E.



Revised: 4/20/2018

By: **TH**



## PINAL COUNTY

WIDE OPEN OPPORTUNITY

### Pinal County Assessor

THIS MAP DOES NOT REPRESENT A SURVEY. NO LIABILITY IS ASSUMED FOR THE ACCURACY OF THE DATA DELINEATED HEREIN, EITHER EXPRESSED OR IMPLIED BY PINAL COUNTY OR ITS EMPLOYEES. THIS MAP IS COMPILED FROM OFFICIAL RECORDS, INCLUDING PLATS, SURVEYS, RECORDED DEEDS AND CONTRACTS, AND ONLY CONTAINS INFORMATION REQUIRED FOR THE PINAL COUNTY ASSESSOR'S OFFICE PURPOSES.

SEE MAP 200-67

SEE MAP 200-78

E ARIZONA BLVD

315A

ABAND ROW 2010-026091

DEDICATION ROW 2010-026091

INDIANA AVE

IOWA AVE

KANSAS AVE

MINNESOTA AVE

MONTANA AVE

NORTH DAKOTA AVE

SEE MAP 200-53\_1

E COCHISE BLVD

SEE MAP 200-52

SEE MAP 200-31

