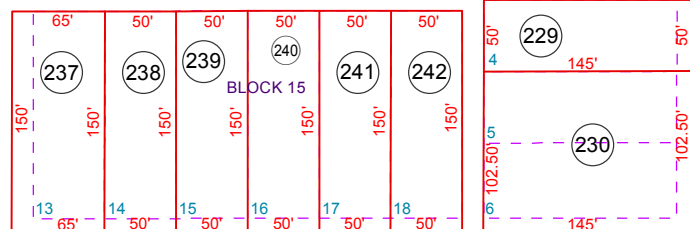
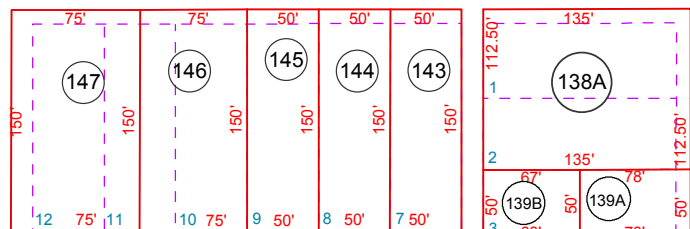


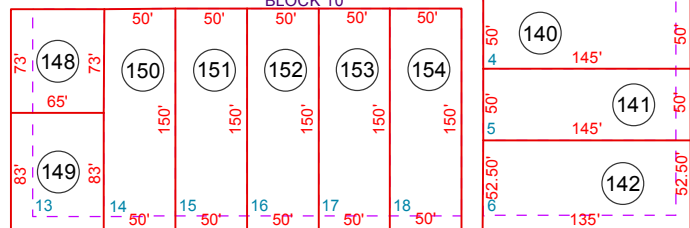
SEE MAP 205-03\_4



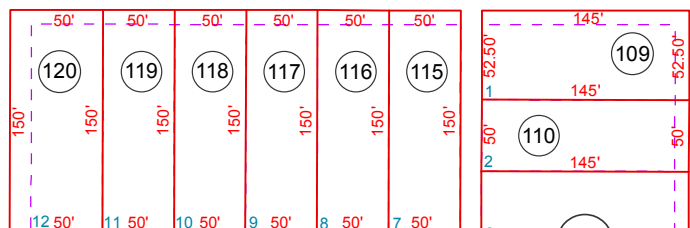
W. KENNEDY AVE



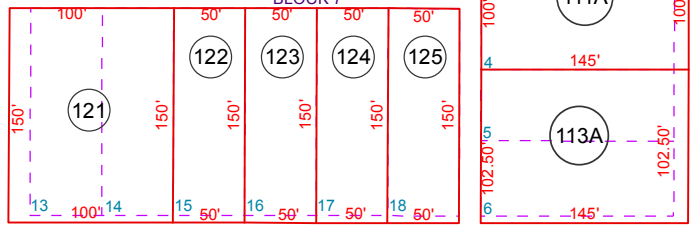
BLOCK 10



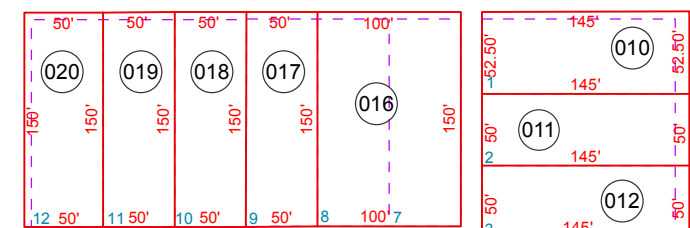
W. BYRD AVE



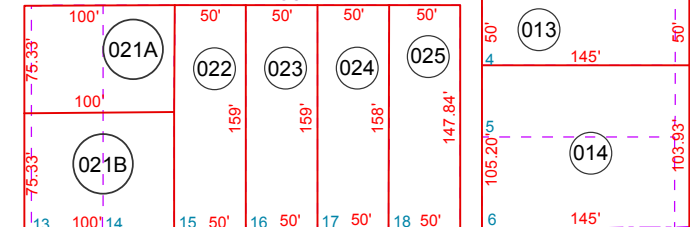
BLOCK 7



W. LINDBERGH AVE

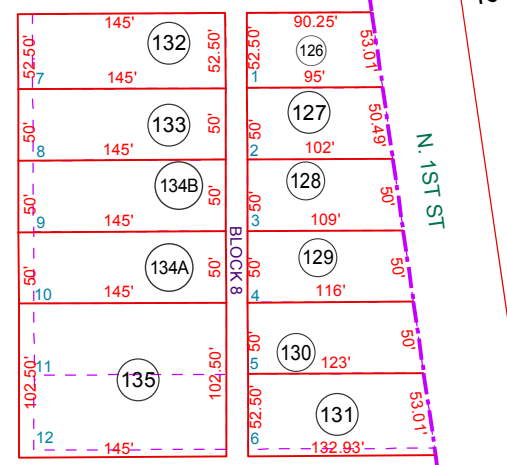
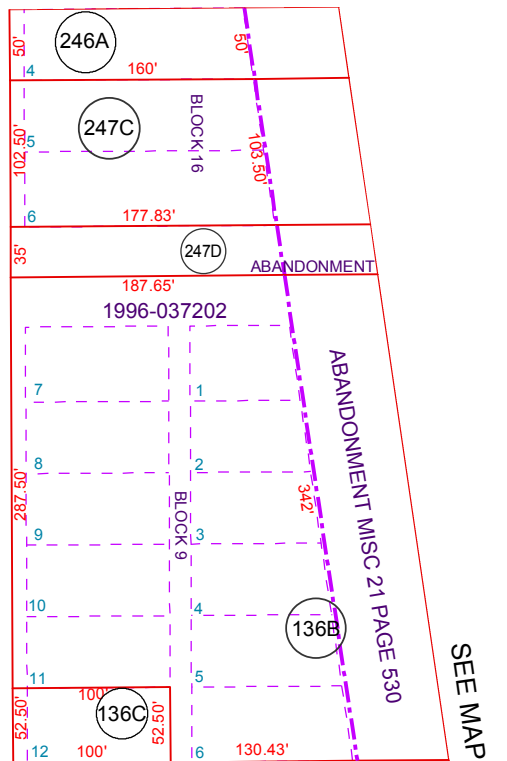


BLOCK 2



W. NORTHERN AVE

SEE MAP 205-05\_1



SEE MAP 205-02

SEE MAP 205-03\_2

N. 3RD ST

N. MAIN ST

N. 1ST ST

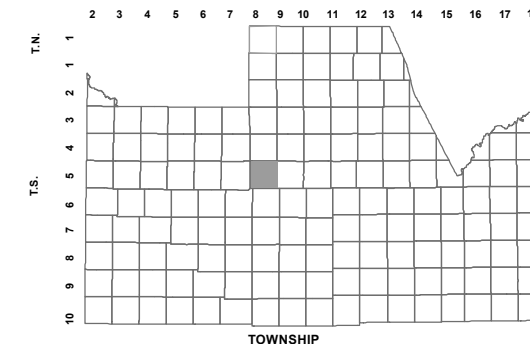
BOOK - MAP

# 205-03\_1

SEC. 22 T.05S. R.08E.

NORTH COOLIDGE BK-3 OF MAPS PAGE-34

LOCATION MAPS  
R.E.



TOWNSHIP

6	5	4	3	2	1
7	8	9	10	11	12
18	17	16	15	14	13
19	20	21	22	23	24
30	29	28	27	26	25
31	32	33	34	35	36

SECTION



Revised: 9/17/2015

By: KG



PINAL COUNTY  
wide open opportunity

Pinal County Assessor

THIS MAP DOES NOT REPRESENT A SURVEY. NO LIABILITY IS ASSUMED FOR THE ACCURACY OF THE DATA DELINEATED HEREIN, EITHER EXPRESSED OR IMPLIED BY PINAL COUNTY OR ITS EMPLOYEES. THIS MAP IS COMPILED FROM OFFICIAL RECORDS, INCLUDING PLATS, SURVEYS, RECORDED DEEDS AND CONTRACTS, AND ONLY CONTAINS INFORMATION REQUIRED FOR THE PINAL COUNTY ASSESSOR'S OFFICE PURPOSES.