

# SEC. 9 SE, NW, TN.7S RG.5E

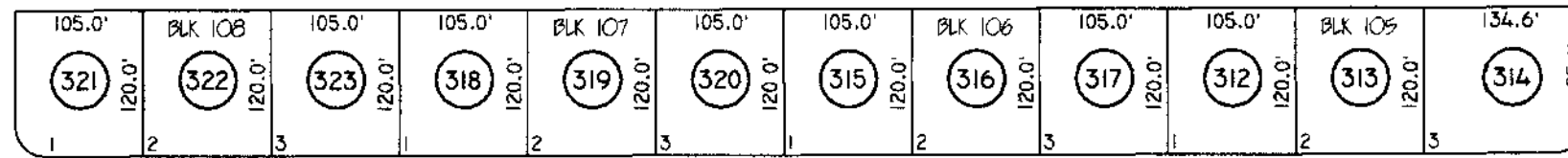
THIS MAP IS FOR TAX PURPOSES ONLY.  
THIS OFFICE WILL NOT ASSUME LIABILITY FOR  
REPRESENTATION, MEASUREMENTS OR ACREAGE.

THE ORIGINAL PLAT OF THIS SUBDIVISION IS  
ON FILE WITH THE PINAL COUNTY RECORDERS  
OFFICE, FOR COMPLETE INFORMATION OF PLAT  
AND CC&R's CALL (620) 868-7100.

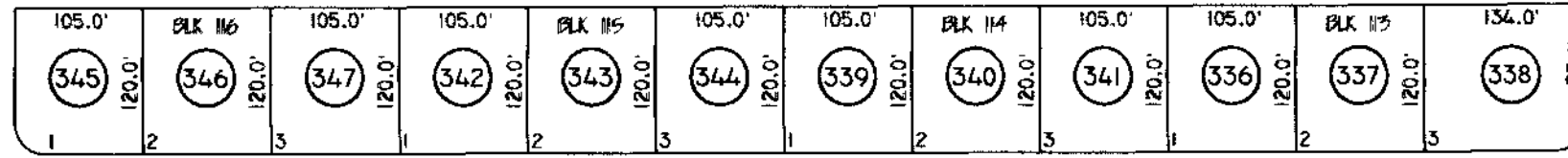
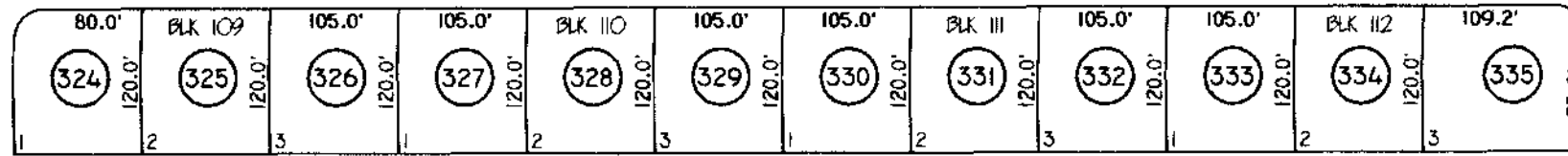
SEE MAP 511-46 2/8

# 511-46 4/8

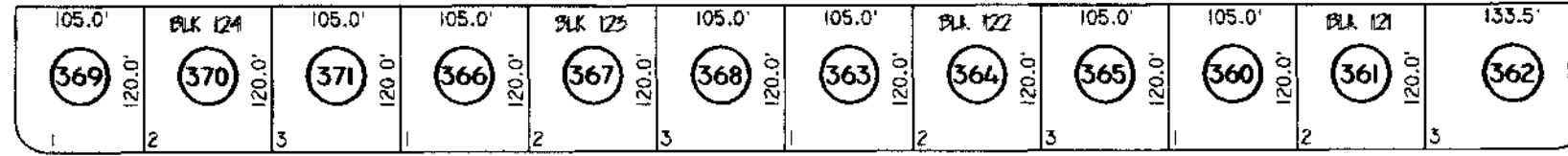
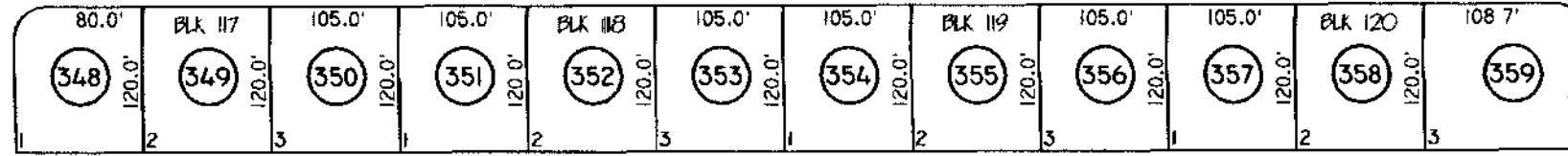
## CASA GRANDE WEST UNIT 6 BK.15 - PG.15



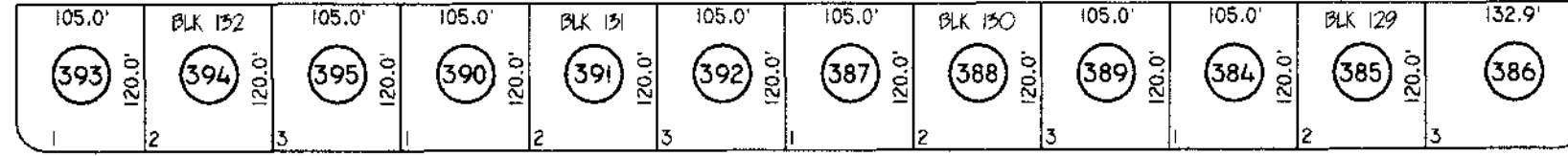
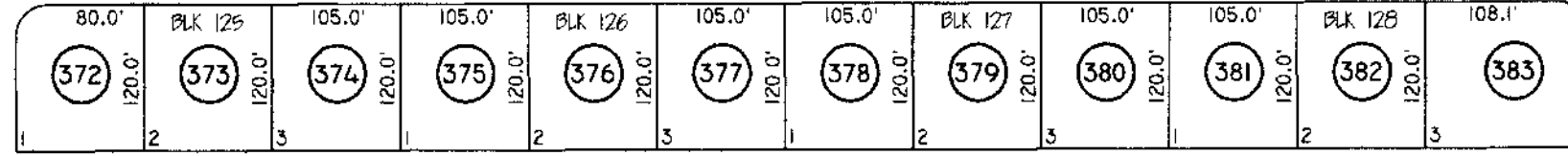
ROMANO DRIVE



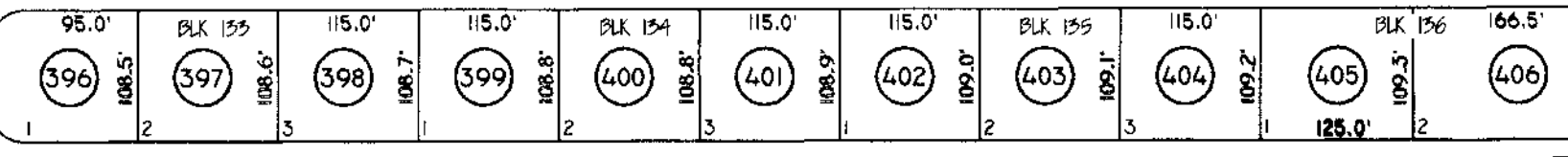
TOLUCA DRIVE



SANTAN DRIVE



AGUADERO DRIVE



SEE MAP 511-46 6/8

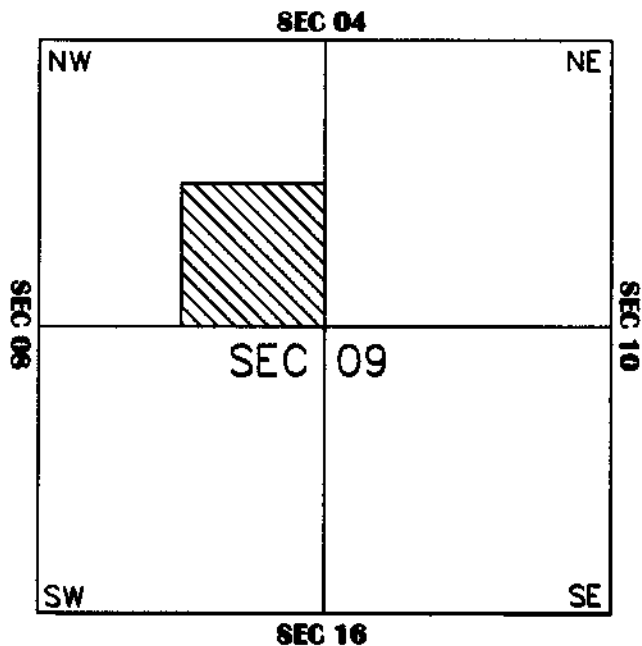
SEE MAP 511-46 3/8

CASSADORA DRIVE

SEE MAP 511-07

PALOMAS DRIVE

### VICINITY MAP



SCALE: 1" = 150'

5-7-2001